

REGIONAL GROWTH STRATEGY

Environmental Protection

TABLE OF CONTENTS

| | |
|---|-----------|
| Foreword & Acknowledgements | pages i-v |
| 1.0 Introduction | 1 |
| 1.1 Purpose of the Discussion Paper | 1 |
| 1.2 The Challenge of Growth | 3 |
| 1.3 Scope of the Discussion Paper | 4 |
| 2.0 Environmental Attributes | 7 |
| 2.1 Natural Features of the Region | 8 |
| 2.2 Topography | 9 |
| 2.3 Climate | 10 |
| 2.4 Aquatic Features | 11 |
| 2.5 Soils and Geological Features | 14 |
| 2.6 Natural Ecosystems | 16 |
| 2.7 Natural Habitats | 18 |
| 2.8 Flora and Fauna | 21 |
| 2.9 Rare and Endangered Species | 22 |
| 2.10 Important Ungulates | 25 |
| 2.11 Fishery Attributes | 25 |
| 3.0 Human Settlement Features | 27 |
| 3.1 Existing Settlement Patterns | 29 |
| 3.2 Access Routes | 30 |
| 3.3 Future Human Settlement Patterns | 31 |
| 4.0 Management Areas and Operations | 33 |
| 4.1 Management Areas | 33 |
| 4.2 Settlement Management Activities | 37 |
| 5.0 Current Roles & Accomplishments | 43 |
| 5.1 Roles and Responsibilities – Public Authorities | 43 |
| 5.2 Roles and Activities (Non Government) | 48 |
| 5.3 Roles and Responsibilities – Individuals | 49 |
| 5.4 Accomplishments over 20 years | 49 |
| 5.5 Level of Funding Examples | 52 |

continued...

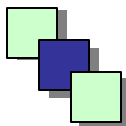


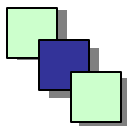
Table of Contents (continued)

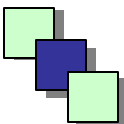
| | | |
|------------|---|-----------|
| 6.0 | Emerging Issues | 53 |
| 6.1 | Water Resource and Air Quality..... | 53 |
| 6.2 | Diversity of the Region..... | 54 |
| 6.3 | Sustainability and Pressures of Population..... | 56 |
| 6.4 | Natural Hazards..... | 58 |
| 6.5 | Managing Visual Aesthetics | 60 |
| 7.0 | Goals and Actions | 61 |
| 7.1 | Components of Regional Goals | 61 |
| 7.2 | Regional Action Recommendations | 62 |
| 7.3 | Implementation of Actions | 68 |
| 7.4 | Performance Targets and Indicators | 70 |
| 7.5 | Endorsements and Transmittals..... | 73 |
| | Reference Sources | 75 |

TABLES, MAPS & DIAGRAMS

| | |
|---|-------|
| Administrative Boundaries | 2 |
| Location of Okanagan Valley..... | 8 |
| General Contour Map*..... | 9 |
| Precipitation Diagram | 10 |
| Okanagan Watershed | 12 |
| Drainage Basins* | 13 |
| Areas that Exceed 30% Slope* | 14 |
| General Biogeoclimatic Zones..... | 17 |
| Extent of Natural Grasslands* | 18 |
| Good Capability for Rare and Threatened Species | 22 |
| Species Lists | 23/24 |
| Current Settlement | 29 |
| Existing Highways, Local and Back Roads | 30 |
| General Distribution of New Housing | 32 |
| Provincial, Regional and Major Municipal Parks* | 34 |
| Land Base under Conservation Status | 35 |
| Regional Landfill Data..... | 41 |
| Environmental Protection Accomplishments | 50/51 |
| Plan of Action Table | 69 |

* Copies of detailed maps included at back of report





Planning for the Future

Environmental Protection