

REGIONAL DISTRICT OF CENTRAL OKANAGAN

BYLAW NO. 418

Being a bylaw to convert a fire protection specified area to a local service area within a portion of Electoral Area 'I'.

WHEREAS under Section 767(4) of the Municipal Act, a Regional District exercising a power to provide a service other than a general service is required to adopt a bylaw respecting that service which:

- a) meets the requirements of Section 794 for an establishing bylaw, and
- b) is adopted in accordance with the requirement of Section 802 as if it were a bylaw amending an establishing bylaw

AND WHEREAS the Regional Board of the Regional District of Central Okanagan established by Bylaw No. 168, 1979, cited as the "Ellison Fire Protection Specified Area Establishment and Loan Authorization Bylaw No. 168, 1979, a specified area for the provision of fire protection within a portion of Electoral Area 'I';

AND WHEREAS the Regional Board of the Regional District of Central Okanagan wishes to convert the aforesaid specified area to a local service;

NOW THEREFORE THE REGIONAL BOARD OF THE REGIONAL DISTRICT OF CENTRAL OKANAGAN in open meeting assembled enacts as follows:

1. The fire protection specified area created under Bylaw No. 168, cited as the "Ellison Fire Protection Specified Area Establishment and Loan Authorization Bylaw No. 168, 1979", is hereby established as a local service for that portion of Electoral Area 'I' as described in Schedule 'A', to this bylaw and known as the Ellison Fire Protection Local Service Area.
2. The maximum amount that may be expended for annual operating costs for the service provided under Section One shall not exceed \$1.95 per \$1,000.00 of net taxable value of land and improvements within the service area.


2.

3. The annual operating costs and debt servicing costs shall be recovered by requisition of monies to be collected by a property value tax levied on improvements only for regional hospital purposes, within the service area.
4. The fire protection service established by this bylaw shall carry out all fire protection activities within the service area including but not limited to:
 - (a) fire suppression and prevention
 - (b) rescue
 - (c) disaster planning
5. The Regional Board of the Regional District of Central Okanagan is hereby authorized to enter into mutual aid agreements respecting the use of equipment and personnel to provide assistance inside or outside of the service area, to the specific clause of circumstances set out in Clause 4 of this bylaw, that may cause harm to persons and property.
6. This bylaw may be cited as the "Ellison Fire Protection Local Service Establishment Bylaw No. 418, 1990".


READ A FIRST TIME THIS 5th DAY OF February, 1990
READ A SECOND TIME THIS 5TH DAY OF February, 1990.
READ A THIRD TIME THIS 5th DAY OF February, 1990.

Approved by the Inspector of Municipalities this 27th day of February, 1990.

RECONSIDERED AND ADOPTED THIS 5th DAY OF March, 1990.




CHAIRPERSON



SECRETARY

I hereby certify the foregoing to be a true and correct copy of Bylaw No. 418, cited as "Ellison Fire Protection Local Service Establishment Bylaw No. 418, 1990" as read a third time by the Regional Board on the 5th day of February, 1990.


Dated at Kelowna, B.C. this
8th day of February,
1990.



Secretary

I hereby certify the foregoing to be a true and correct copy of Bylaw No. 418, cited as "Ellison Fire Protection Local Service Establishment Bylaw No. 418, 1990" as adopted by the Regional Board on the 5th day of March, 1990.

Dated at Kelowna, B.C. this
6th day of March
1990.



Secretary

SCHEDULE 'A'

REGIONAL DISTRICT OF CENTRAL OKANAGAN

BYLAW NO. 418

Ellison Fire Protection Local Service Area

Commencing at the most northerly northeast corner of Lot 2 of Lots 120 and 146, Osoyoos Division of Yale District, Registered Plan 11796, on file in the Land Registry Office, Kamloops; thence southerly and easterly along the easterly and northerly boundaries of said Lot 2, Plan 11796, to the northwest corner of Lot 1 of Lot 146, Plan 11796; thence easterly and southerly along the northerly and easterly boundaries of said Lot 1, Plan 11796, to the southeast corner thereof; thence westerly along the southerly boundaries of Lots 1 and 2 of Lots 120 and 146, Plan 11796, to the northeast corner of Lot A of Lot 122, Registered Plan 17004; thence southerly and westerly along the easterly and southerly boundaries of said Lot A, Plan 17004, to the most southerly southwest corner thereof; thence west to the point of intersection with the easterly boundary of Lot 2 of Lot 122, Registered Plan 1608; thence southerly along the easterly boundaries of Lots 2, 3, and 4 of Lot 122, Plan 1608, to the southeast corner of said Lot 4; thence southeasterly in a straight line to the northeast corner of Lot 1 of Section 11, Township 23, Registered Plan 7394; thence southerly along the easterly boundaries of Lots 1, 2 and 3 of Section 11, Township 23, Plan 7394, to the southeast corner of said Lot 3; thence easterly along the northerly boundary of that part of Section 11, Township 23, shown outlined in red on Registered Plan B3513 to the northeast corner thereof; thence southerly along the easterly boundary of said part of Section 11 shown outlined in red on Plan B3513 to the southeast corner thereof; thence southerly, westerly and southerly along the easterly, southerly, and easterly boundaries of Lot 2 of Sections 2 and 11, Township 23, Registered Plan 2162, to the most southerly southeast corner thereof; thence due south to the point of intersection

with the northerly boundary of Lot A of Lot 123, Registered Plan B6145; thence easterly and southerly along the northerly and easterly boundaries of said Lot A, Plan B6145, to the southeast corner thereof; thence southerly along the easterly boundaries of Lots 4, 3, 2 and 1 of Lot 123, Registered Plan 4183, to the southeast corner of said Lot 1; thence southerly along the westerly boundary of Lot 2 of Lot 123, Registered Plan 3874, to the point of intersection with the northerly boundary of Lot 11, Sections 1 and 2, Township 23, Registered Plan 546; thence easterly along the northerly boundaries of Lots 11, 10, 9, 8, 7, 6, 5, 4, 3, 2, and 1 of Sections 1 and 2, Township 23, Plan 546, to the northeast corner of said Lot 1, Plan 546; thence due east to the point of intersection with the easterly limit of the Old Vernon Road as constructed on the ground; thence southerly along the said easterly limit to the northwest corner of Lot A of Section 1, Township 23, Registered Plan 15859; thence easterly along the northerly boundaries of said Lot A, Plan 15859, and Lot 9 of Section 1, Township 23, Registered Plan 1611, to the most easterly corner thereof; thence easterly along the southerly boundary of Lot 1 of Section 1, Township 23, Registered Plan 3896, and the easterly prolongation thereof, to the point of intersection with the easterly boundary of Section 1, Township 23; thence southerly along the easterly boundary of said Section 1, Township 23; thence southerly along the easterly boundary of said Section 1, Township 23, to the southeast corner thereof; thence easterly along the northerly boundary of Section 31, Township 27, to the southeast corner of Lot 29 of Lot 1, Registered Plan 1760; thence northerly along the easterly boundaries of Lots 29 and 30 of Lot 1, Plan 1760 and Lots B and A of Lot 1, Registered Plan 16575 to the northeast corner of said Lot A, Plan 16575; thence easterly and northerly along the southerly and easterly boundaries of Lot 36 of Lot 1, Plan 1760 to the northeast corner thereof; thence northerly and westerly along the easterly and northerly boundaries of Lot 1 to the southwest corner of the East Half of Section 18, Township 24; thence

westerly in a straight line to the southeast corner of Lot 33 of Lot 1, Registered Plan 475; thence northerly along the easterly boundaries of Lots 33, 34, and 35 of Lot 1, Plan 475 to the northeast corner of said Lot 35, Plan 475; thence westerly along the northerly boundary of Lot 35 of Lot 1, Plan 475 to the point of intersection with the southerly prolongation of the easterly boundary of Lot 36 of Lot 1, Plan 475; thence northerly along said prolongation and continuing northerly along the easterly boundaries of Lots 36 and 37 of Lot 1, Plan 475, Lot B of Lot 1, Registered Plan 22586 and Lot 39 of Lot 1, Plan 475 to the northeast corner of said Lot 39, Plan 475; thence northerly in a straight line to the southeast corner of Lot 40 of Lot 1, Plan 475; thence northerly along the easterly boundaries of Lots 40, 41, 42, 43 and 44 of Lot 1, Plan 475 to the northeast corner of said Lot 44, Plan 475; thence westerly along the northerly boundary of Lot 44 of Lot 1, Plan 475 to the southeast corner of Lot 45 of Lot 1, Plan 475; thence northerly along the easterly boundaries of Lots 45 to Lot 50, inclusive, of Lot 1, Plan 475 to the northeast corner of said Lot 50, Plan 475; thence northerly in a straight line to the southeast corner of Lot 85 of Lot 1, Plan 475; thence northerly along the easterly boundaries of Lots 85, 84 and 83 of Lot 1, Plan 475 to the northeast corner of said Lot 83, Plan 475; thence westerly along the northerly boundary of Lot 83 of Lot 1, Plan 475 to the southeast corner of Lot 82 of Lot 1, Plan 475; thence northerly and westerly along the easterly and northerly boundaries of said Lot 82, Plan 475 to the southeast corner of Lot 81 of Lot 1, Plan 475; thence northerly, westerly and southerly along the easterly, northerly and westerly boundaries of Lot 81 of Lot 1, Plan 475 to the most northerly corner of Lot 79 of Lot 1, Plan 475; thence southwesterly and the northwesterly boundary of Lot 79 of Lot 1, Plan 475 to the northwest corner thereof; thence westerly along the northerly boundaries of Lots 76, 75 and 74 of Lot 1, Plan 475 to the most northerly northwest corner of said Lot 74, Plan 475 being a point on the

of Lot 110; thence southerly and westerly

along the easterly and southerly boundaries of said Lot 119 to a point which lies due north of the aforesaid most northerly northeast corner of Lot 2 of Lots 120 and 146, Plan 11796 being the point of commencement.