

REGIONAL DISTRICT OF CENTRAL OKANAGAN

BYLAW NO. 408

---

Being a bylaw to convert a recreation complex and senior citizen's facility function to a local service.

---

WHEREAS under Section 767(4) of the Municipal Act, a Regional District exercising the power to provide a service other than a general service, is required to adopt a bylaw respecting that service which:

- a) meets the requirements of Section 794 for an establishing bylaw,
- b) is adopted in accordance with the requirements of Section 802 as if it were a bylaw amending an establishing bylaw.

AND WHEREAS the government of the Province of British Columbia by the issuance of Supplementary Letters Patent dated the 29th day of November, 1973, as amended by Supplementary Letters Patent dated January 9, 1975, November 24, 1976 and January 20, 1978 granted Division XIV - Recreation Complex and Senior Citizens Facility to the Regional District of Central Okanagan with a portion of Electoral Area 'H' and a portion of Electoral Area 'G' as participating member municipalities;

AND WHEREAS the Regional Board of the Regional District of Central Okanagan wishes to convert the powers granted in the aforesaid Supplementary Letters Patent to a Local Services Establishment Bylaw;

NOW THEREFORE THE REGIONAL BOARD OF THE REGIONAL DISTRICT OF CENTRAL OKANAGAN in open meeting assembled enacts as follows:

1. The Supplementary Letters Patent to the Regional District of Central Okanagan authorizing the function of Division XIV - Recreation Complex and Senior Citizens Facility, dated the 29th day of November, 1973 and subsequent amendments thereto is hereby established as a local service for Electoral Area 'H' and a portion of Electoral Area 'G', described in Schedule 'A', to this bylaw. The local service is to be known as the Mount Boucherie Recreation Complex and Westside Senior Citizens Activity Centre Local Service Area.
2. The maximum amount that may be expended for annual operating costs for the service provided under Section One shall not exceed 92 cents per \$1,000.00 of net taxable assessment.
3. The annual operating and debt servicing costs shall be recovered by requisition of monies to be collected by a property value tax levied on land and improvements for regional hospital purposes within the service area.

4. This bylaw may be cited as the "Mount Boucherie Recreation Complex and Westside Senior Citizens Activity Centre Local Service Establishment Bylaw No. 408, 1989".


READ A FIRST TIME THIS 5th DAY OF February, 1990.

READ A SECOND TIME THIS 5th DAY OF February, 1990.


READ A THIRD TIME THIS 5th DAY OF February, 1990.

Approved by the Inspector of Municipalities this 13th day of March, 1990.

RECONSIDERED AND ADOPTED THIS 19th DAY OF MARCH, 1990.

  
\_\_\_\_\_


CHAIRPERSON

  
\_\_\_\_\_

SECRETARY


I hereby certify the foregoing to be a true and correct copy of Bylaw No. 408, cited as "Mount Boucherie Recreation Complex and Westside Senior Citizens Activity Centre Local Service Establishment Bylaw No. 408, 1989" as read a third time by the Regional Board on the 5th day of February, 1990.

Dated at Kelowna, B.C. this  
19 day of February  
1990.

  
\_\_\_\_\_  
Secretary

I hereby certify the foregoing to be a true and correct copy of Bylaw No. 408, cited as "Mount Boucherie Recreation Complex and Westside Senior Citizens Activity Centre Local Service Establishment Bylaw No. 408, 1989" as adopted by the Regional Board on the 19th day of March, 1990.

Dated at Kelowna, B.C. this  
21st day of March  
1990.

  
\_\_\_\_\_  
Secretary

REGIONAL DISTRICT OF CENTRAL OKANAGAN

SCHEDULE 'A'

BY-LAW # 408

Portion of Electoral Area G

Commencing at the northeast corner of Lot 2926, Osoyoos Division Yale District, being a point on the highwater mark of the westerly shore of Okanagan Lake; thence westerly along the northerly boundary of Lot 2926, to the northwest corner thereof; thence southerly along the westerly boundaries of Lots 2926 and 539, to the northeast corner of Lot 3747; thence westerly and southerly along the northerly and westerly boundaries of Lot 3747 to the northeast corner of Lot 2924; thence westerly along the northerly boundaries of Lots 2924 and 3111 to the northwest corner of Lot 3111; thence southerly along the westerly boundary of Lot 3111 to the southwest corner thereof; thence westerly, southerly, and easterly along the northerly, westerly and southerly boundaries of Lot 3104 to the most southerly southeast corner thereof; thence southerly along the westerly boundary of Lot 489 to the southwest corner thereof; thence westerly and southerly along the northerly and westerly boundaries of Lot 1979 to the southwest corner thereof; thence westerly along the northerly boundary of Lot 4090 to the northwest corner thereof; thence southerly along the westerly boundaries of Lots 4090 and 1119 to the northeast corner of Lot 503; thence westerly and southerly along the northerly and westerly boundaries of Lot 503 to the southwest corner thereof; thence westerly and southerly along the northerly and westerly boundaries of Lot 2683 to the southwest corner thereof; thence southerly along the westerly boundaries of Lots 507 and 3486 to the most westerly southwest corner of Lot 3486; thence easterly and southerly along the southerly and westerly boundaries of Lot 3486 to the most southerly southwest corner thereof; thence southerly, easterly, southerly and easterly along the westerly, southerly, westerly and southerly boundaries of Lot 4227 to the southeast corner thereof; thence easterly along the southerly boundary of Lot 2688 to the northeast corner of Block A of Lot 581 Registered Plan B159 on file in the Land Registry Office, Kamloops; thence southerly along the easterly boundary of said Lot A, Plan B159, to the southeast corner thereof, being a point on the highwater mark of the westerly shore of Okanagan Lake; thence in a general northerly direction along said highwater mark to the aforesaid northeast corner of Lot 2926, being the point of commencement.