

REGIONAL DISTRICT OF CENTRAL OKANAGAN

BY-LAW NO. 291

Being a by-law to authorize the Extension of a Specified Area within Electoral Area 'I' of the Regional District of Central Okanagan

WHEREAS by By-law No. 140, the Joe Rich Fire Protection Specified Area was established to provide Fire Protection to the said Specified Area and amended by By-law No. 130 and 271, the Joe Rich Fire Protection Specified Area Boundary Extension By-law;

AND WHEREAS the Regional Board of the Regional District of Central Okanagan deems it necessary to extend the boundaries of the said Specified Area;

NOW THEREFORE THE REGIONAL BOARD OF THE REGIONAL DISTRICT OF CENTRAL OKANAGAN IN OPEN MEETING ASSEMBLED, ENACTS AS FOLLOWS:


1. The boundaries of the Specified Area of Electoral Area 'I' defined by by-law No. 271 being the "Joe Rich Fire Protection Specified Area Boundary Extension By-law No. 271, 1984" is hereby extended to include the lands more particularly described in Schedule "A" attached hereto.
2. Schedule "B" of By-law No. 271 is hereby deleted and Schedule "B" attached hereto is substituted therefore.
3. This by-law may be cited as the "Joe Rich Fire Protection Specified Area Boundary Extension By-law No. 291, 1985.

READ A FIRST TIME THIS 24th DAY OF June, 1985.
READ A SECOND TIME THIS 24th DAY OF June, 1985.
READ A THIRD TIME THIS 24th DAY OF June, 1985.


Received the approval of the Inspector of Municipalities on the 8 day of July, 1985.

Assented to by sufficient petition by the owners of Lot 20, Plan 31553, O.D.Y.D. this 8th day of May, 1985.

RECONSIDERED, FINALLY PASSED AND ADOPTED THIS 19th DAY OF August, 1985.




CHAIRMAN



SECRETARY


I hereby certify the foregoing to be a true and correct copy of By-law No. 291, 1985 which was read a third time by the Regional Board at its meeting held the 24th day of June, 1985.


Dated at Kelowna, B.C. this 25th day of June, 1985.



Secretary

I hereby certify the foregoing to be a true and correct copy of By-law No. 291, 1985 which was reconsidered and adopted by the Regional Board at its meeting held the 19 day of August, 1985.

Dated at Kelowna, B.C. this 20 day of August, 1985.


Secretary

APPROVED pursuant to the provisions of section 676 of the "Municipal Act" this 22nd day of Aug 19 85.

Minister of Municipal Affairs
APPROVAL No. 850800

Approved pursuant to the provisions of section 794(7) of the "Municipal Act" this 8th day of JULY 1985.

Deputy Inspector of Municipalities

SCHEDULE "A"

BY-LAW NO. 291

REGIONAL DISTRICT OF CENTRAL OKANAGAN

Commencing at the point of intersection of the southwest corner of Lot 20 of Section 14, Township 27, Osoyoos Division of Yale District, Registered Plan 31553 on file in the Land Title Office, Kamloops; thence northwesterly, northeasterly and southeasterly along the westerly, northerly and easterly boundaries of said Lot 20, Plan 31553 to the southeast corner thereof; thence southerly to the point of intersection with the southerly limit of the Highway Number 33 as shown on Registered Plan H10671; thence westerly along said southerly limit to a point which lies due south of the aforesaid southwest corner of Lot 20 of Section 14, Township 27, Plan 31553; thence north to said southwest corner being the point of commencement.

Schedule "B"

By-law No. 291

Regional District of Central Okanagan

Commencing at the northwest corner of Lot 4853, Osoyoos Division Yale District; thence easterly, southerly and westerly along the northerly, easterly and southerly boundaries of said Lot 4853 to the southwest corner thereof; thence southerly and westerly along the easterly and southerly boundaries of Lot 4504 to the southwest corner thereof; thence southerly along the easterly boundary of Lot 1306 to the northwest corner of Lot 1896; thence easterly, southerly and southwesterly along the northerly, easterly and southeasterly boundaries of said Lot 1896 to the most southerly corner thereof; thence southerly along the easterly boundary of Lot 4053 to the southeast corner thereof; thence easterly, southerly and westerly along the northerly, easterly and southerly boundaries of Lot 4851 to the southwest corner thereof; thence southerly along the easterly boundary of Lot 4052 to the northwest corner of Lot 4050; thence easterly and southerly along the northerly and easterly boundaries of Lot 4050 to the northwest corner of Lot 4087; thence easterly along the northerly boundary of Lot 4087 to the northeast corner thereof; thence northerly and easterly along the westerly and northerly boundaries of Lot 4511 to the southwest corner of Lot 4510; thence northerly and easterly along the westerly and northerly boundaries of said Lot 4510 to the northeast corner thereof; thence easterly and southerly along the northerly and easterly boundaries of Lot 4509 to the northwest corner of Lot 3737; thence easterly along the northerly boundary of said Lot 3737 to the northeast corner thereof; thence northerly, easterly, northerly and easterly along the westerly, northerly, westerly and northerly boundaries of Lot 4849 to the northeast corner thereof; thence northerly, easterly, northerly, easterly, southerly, westerly, southerly and westerly along the boundaries of Lot 4850 to the southwest corner thereof; thence southerly, westerly, southerly, westerly and northerly along the easterly, southerly, easterly, southerly and westerly boundaries of Lot 4849 to the point of intersection with the middle line of Mission Creek; thence in a general southwesterly direction along said middle line to the point of intersection with the northerly prolongation of the easterly boundary of Lot 4512; thence southerly along said prolongation and continuing southerly along the easterly boundary of said Lot 4512 to the southeast corner thereof; thence westerly along the southerly boundary of Lot 4512 to the northeast corner of Lot 4086; thence southerly and westerly along the easterly and southerly boundaries of said Lot 4086 to the southwest corner thereof; thence southerly along the easterly boundaries of Lot 4084 and 3459 to the southeast corner of said Lot 3459; thence easterly and southerly along the northerly and easterly boundary of Lot 4088 to the southeast corner thereof; thence southerly along the easterly boundary of Lot 4180 to the northwest corner of Lot 4852; thence easterly along the northerly boundary of Lot 4852 to the northeast

corner thereof: thence northerly, easterly, southerly and westerly along the westerly, northerly, easterly and southerly boundaries of Lot 5128 to the northeast corner of Lot 778; thence southerly and westerly along the easterly and southerly boundaries of said Lot 778 to the southwest corner thereof; thence southerly, westerly, northerly, westerly, northerly, westerly, along the boundaries of Lot 4852 to the most westerly southwest corner thereof; thence westerly and northerly along the southerly and westerly boundaries of Lot 4180, 5135, 4088, 5110, 4182 and 5126, respectively, to the northwest corner of said Lot 5126; thence westerly along the southerly boundary of Lot 4085 to the southwest corner thereof; thence westerly and northerly along the southerly and westerly boundaries of Lot 4514 to the southeast corner of Lot 4604; thence westerly along the southerly boundaries of Lot 4604, 2182, 4091, 3906, 4048, 4049 and 4051 to the southwest corner of said Lot 4051; thence southerly and westerly along the easterly and southerly boundaries of Lot 3742 to the southwest corner thereof; thence westerly along the southerly boundaries of Section 13 and 14, Township 27 to the southwest corner of Lot 1 of Section 14, Township 27, Registered Plan 23595, on file in the Land Title Office, Kamloops, being a point on the southeasterly limit of Highway Number 33 as shown on Registered Plan H10671; thence in a general northeasterly direction along the northerly boundary of Lot 1 of Section 14, Township 27, Registered Plan 23595 to the point of intersection of the southeasterly limit of Highway Number 33 as shown on Registered Plan H10671 and a point which lies due south of the southwest corner of Lot 23 of Section 14, Township 27, Registered Plan 31553; thence northwesterly, northeasterly and southeasterly along the westerly, northerly and easterly boundaries of Lot 23 of Section 14, Township 27, Registered Plan 31553 to the southeast corner thereof; thence southerly to the point of intersection with the southerly limit of Highway Number 33 as shown on Registered Plan H10671 and a point on the northerly boundary of Lot 3 of Section 14, Township 27, Registered Plan 23595; thence in a general northeasterly and easterly direction along the southeasterly and southerly limits of said Highway Number 33 as shown on Plan H10671 to a point which lies due south of the southwest corner of Lot 20 of Section 14, Township 27, Registered Plan 31553, thence northwesterly, northeasterly, and southeasterly along the westerly, northerly and easterly boundaries of said Lot 20, Plan 31553 to the southeast corner thereof; thence southerly to the point of intersection with the southerly limit of the Highway Number 33 as shown on Registered Plan H10671; thence in a general northeasterly and easterly direction along the southeasterly and southerly limits of said Highway Number 33 as shown on Plan H10671 to a point which lies due south of the southwest corner of Lot A of Section 13, Township 27, Registered Plan 22289; thence north to said southwest corner; thence northerly and easterly along the westerly and northerly boundaries of Lot A of Section 13, Township 27, Plan 22289 to the northeast corner thereof;

thence northerly and easterly along the westerly and northerly boundaries of Lot B, Registered Plan 23539 to the northeast corner thereof; thence easterly along the northerly boundary of District Lot 4502 to the southwest corner of District Lot 4507, thence easterly along the southerly boundary of Lot 4507 to the southeast corner of said Lot 4507; thence easterly in a straight line to the northwest corner of Lot 4048; thence easterly along the northerly boundaries of Lot 4048, 3906 and 3902 to the northeast corner of said Lot 3902; thence northerly and easterly along the westerly and northerly boundaries of Lot 4052 to the northeast corner thereof; thence northerly along the westerly boundary of Lot 4851 to the northwest corner thereof; thence westerly and northerly along the southerly and westerly boundaries of Lot 4053 to the northwest corner thereof; thence northerly and easterly along the westerly and northerly boundaries of Lot 1306, 4503 and 4504 respectively, to the northeast corner of said Lot 4504 to the aforesaid northwest corner of Lot 4853 being the point of commencement.