

REGIONAL DISTRICT OF CENTRAL OKANAGAN

BY-LAW NO. 145

A by-law to establish a Specified Area within Electoral Area 'G' of the Regional District of Central Okanagan for the purpose of providing Fire Protection.

WHEREAS the Regional Board of the Regional District of Central Okanagan has been requested to establish a specified area for the purpose of providing Fire Protection to the Lakeridge Park Community;

AND WHEREAS the Regional Board is empowered with respect to that part of the regional district not within a City, district, town or village, to undertake any work or service under the provisions of Part XVI of the "Municipal Act";

AND WHEREAS to provide Fire Protection it is necessary to participate and share in the capital and operational costs of the fire protection service established and provided in By-law No. 130 cited as the West Kelowna Fire Protection Specified Area Establishment and Loan Authorization By-law No. 130, 1977.

1. The Regional Board is hereby empowered and authorized.
 - (a) to establish in Electoral Area 'G' a Specified Area defined as follows and to be known as the "Lakeridge Park Specified Area" and such area shall be comprised of that tract of land as set out in Schedule 'A', attached to and forming part of the by-law.
 - (b) to undertake and carry out or cause to be carried out and provide fire protection in and for the said specified area and to do all things necessary in connection therewith.
 - (c) to participate and share in the capital and operational cost of the fire protection service established and provided in By-law No. 130 cited as the West Kelowna Fire Protection Specified Area Establishment and Loan Authorization By-law No. 130, 1977.

2. The entire cost of providing fire protection shall be borne by the owners of land in the said specified area and a sum sufficient therefore shall be levied and raised in the manner prescribed in the "Municipal Act" in each year commencing with the year 1979, for such period of time as is necessary, on all lands and improvements, on the basis of assessment as fixed for taxation for school purposes, excluding/

excluding property that is taxable for school purposes only by special act, within the said specified area.


3. The specified area established by this by-law may be merged with any other specified area or areas for the same purpose, whether contiguous or not, in the manner provided in Section 619(3) of the "Municipal Act".
4. This by-law may be cited as the "Lakeridge Park Fire Protection Specified Area Establishment By-law No. 145 , 1977.

READ A FIRST TIME THIS 7th DAY OF November, 1977
READ A SECOND TIME THIS 7th DAY OF November, 1977
READ A THIRD TIME THIS 7th DAY OF November, 1977

Approved by the Inspector of Municipalities the _____ day of _____, 1977.


Assented to by the electors within the Lakeridge Park Fire Protection Specified Area this _____ day of _____, 1977.


RECONSIDERED AND ADOPTED THIS 6th DAY OF February, 1978.


Chairman

I hereby certify the foregoing to be a true and correct copy of By-law No. 145 cited as the "Lakeridge Park Fire Protection Specified Area Establishment By-law No. 145 , 1977" as read a third time by the Regional Board on the 7th day of November 1977.


Dated at Kelowna, B.C. this 15th day of November, 1977.


Secretary-Treasurer



Secretary-Treasurer

I hereby certify the foregoing to be a true and correct copy of By-law No. 145 cited as the "Lakeridge Park Fire Protection Specified Area Establishment By-law No. 145 , 1977" as adopted by the Regional Board on the 6th day of February, 1978.

Dated at Kelowna, B.C. this 15 day of February, 1978.


Secretary-Treasurer

Approved pursuant to the provisions of section 784(7) of the "Municipal Act" this 19th day of JANUARY 1978.


Deputy Inspector of Municipalities

SCHEDULE "A"

BY-LAW NO. 145

REGIONAL DISTRICT OF CENTRAL OKANAGAN

Commencing at the point of intersection of the southerly boundary of Indian Reserve Number 10 (Tsinstikeptum), Osoyoos Division of Yale District with the southeasterly limit of Highway Number 97 as shown on Registered Plan B4792 on file in the Land Registry Office, Kamloops; thence northeasterly along said southeasterly limit of Highway 97 for a distance of 280 feet; thence southeasterly in a straight line to a point which lies north $61^{\circ} 23'$ East and 256.57 feet distant from the most westerly corner of that part of Indian Reserve Number 10 shown outlined in red on Registered Plan 26859; thence northeasterly, easterly and southwesterly along the northwesterly, northerly and southeasterly boundaries of said part of Indian Reserve Number 10 shown outlined in red on Plan 26859 to the southeast corner thereof being a point on the southerly boundary of Indian Reserve Number 10; thence westerly along the southerly boundary of Indian Reserve Number 10, to the point of commencement.