

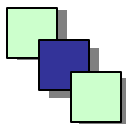
# REGIONAL GROWTH STRATEGY

## Environmental Protection

### TABLE OF CONTENTS

Foreword & Acknowledgements	pages i-v
<b>1.0 Introduction .....</b>	<b>1</b>
1.1 Purpose of the Discussion Paper .....	1
1.2 The Challenge of Growth.....	3
1.3 Scope of the Discussion Paper.....	4
<b>2.0 Environmental Attributes .....</b>	<b>7</b>
2.1 Natural Features of the Region .....	8
2.2 Topography .....	9
2.3 Climate .....	10
2.4 Aquatic Features .....	11
2.5 Soils and Geological Features.....	14
2.6 Natural Ecosystems.....	16
2.7 Natural Habitats .....	18
2.8 Flora and Fauna.....	21
2.9 Rare and Endangered Species.....	22
2.10 Important Ungulates.....	25
2.11 Fishery Attributes.....	25
<b>3.0 Human Settlement Features.....</b>	<b>27</b>
3.1 Existing Settlement Patterns .....	29
3.2 Access Routes .....	30
3.3 Future Human Settlement Patterns .....	31
<b>4.0 Management Areas and Operations .....</b>	<b>33</b>
4.1 Management Areas .....	33
4.2 Settlement Management Activities .....	37
<b>5.0 Current Roles &amp; Accomplishments .....</b>	<b>43</b>
5.1 Roles and Responsibilities – Public Authorities .....	43
5.2 Roles and Activities (Non Government).....	48
5.3 Roles and Responsibilities – Individuals .....	49
5.4 Accomplishments over 20 years .....	49
5.5 Level of Funding Examples .....	52

continued...



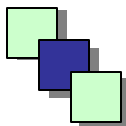
## Table of Contents (continued)

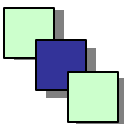
<b>6.0</b>	<b>Emerging Issues .....</b>	<b>53</b>
6.1	Water Resource and Air Quality.....	53
6.2	Diversity of the Region.....	54
6.3	Sustainability and Pressures of Population.....	56
6.4	Natural Hazards.....	58
6.5	Managing Visual Aesthetics .....	60
<b>7.0</b>	<b>Goals and Actions .....</b>	<b>61</b>
7.1	Components of Regional Goals .....	61
7.2	Regional Action Recommendations .....	62
7.3	Implementation of Actions .....	68
7.4	Performance Targets and Indicators .....	70
7.5	Endorsements and Transmittals.....	73
	<b>Reference Sources .....</b>	<b>75</b>

### TABLES, MAPS & DIAGRAMS

Administrative Boundaries .....	2
Location of Okanagan Valley.....	8
General Contour Map*.....	9
Precipitation Diagram .....	10
Okanagan Watershed .....	12
Drainage Basins* .....	13
Areas that Exceed 30% Slope* .....	14
General Biogeoclimatic Zones.....	17
Extent of Natural Grasslands* .....	18
Good Capability for Rare and Threatened Species .....	22
Species Lists .....	23/24
Current Settlement .....	29
Existing Highways, Local and Back Roads .....	30
General Distribution of New Housing .....	32
Provincial, Regional and Major Municipal Parks* .....	34
Land Base under Conservation Status .....	35
Regional Landfill Data.....	41
Environmental Protection Accomplishments .....	50/51
Plan of Action Table .....	69

\* Copies of detailed maps included at back of report





Planning for the Future

Environmental Protection