



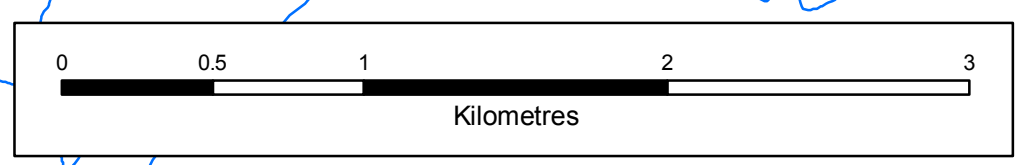


-  Aquatic D.P. Areas
-  North Westside OCP boundary
-  water bodies
-  water courses



NORTH WESTSIDE OFFICIAL COMMUNITY PLAN

MAP 3B



REGIONAL DISTRICT OF CENTRAL OKANAGAN

E.S.A. AND WATERCOURSE PROTECTION