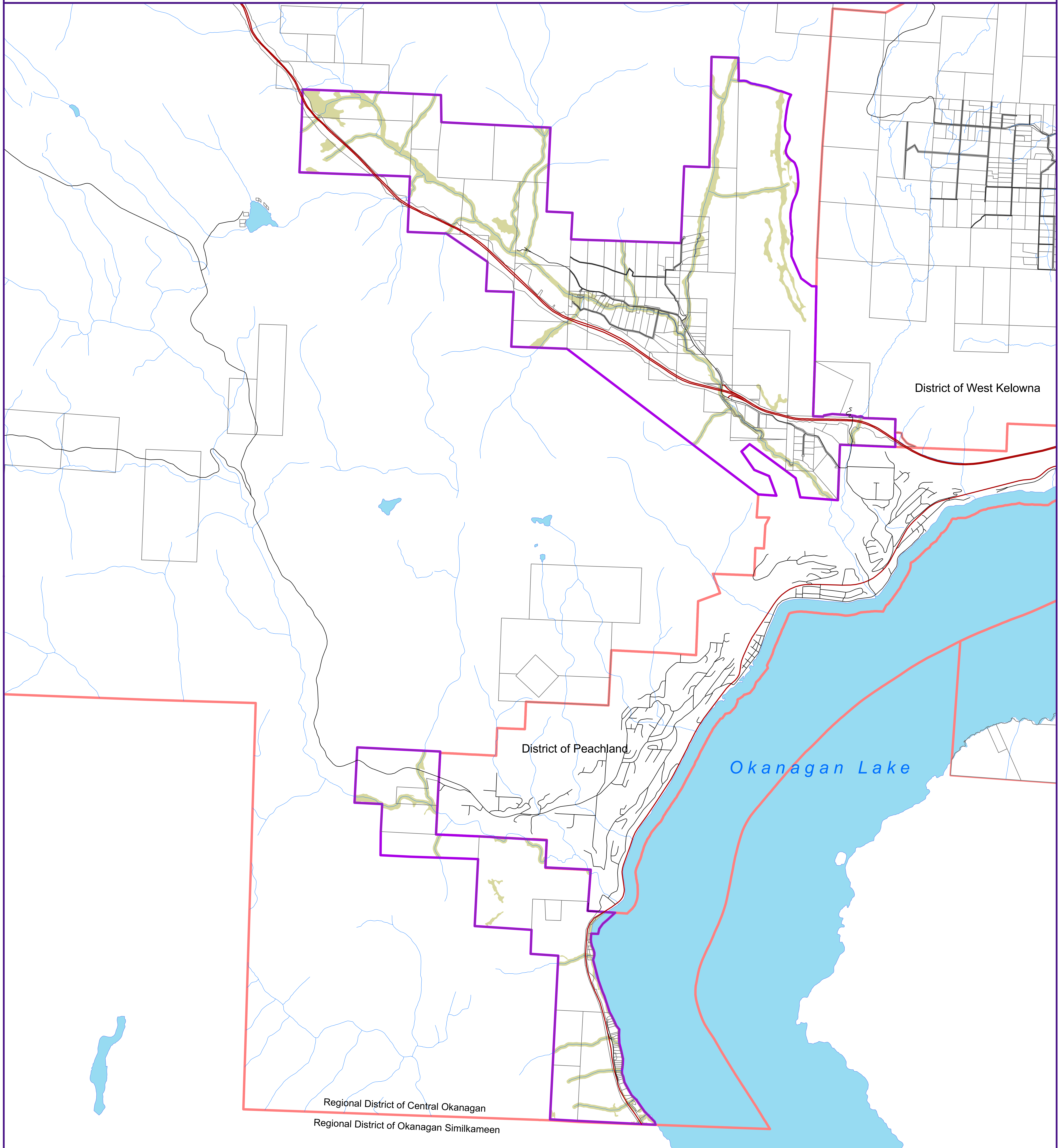

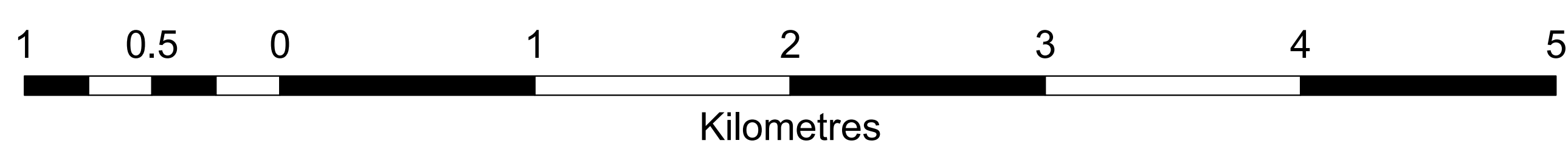


Brent Road & Trepanier Aquatic Ecosystem D. P. Area



- Highway
- Street
- Streams
- Jurisdiction Boundaries
- OCP Boundary
- Lakes
- Aquatic Ecosystem Development Permit Area



Brent Road & Trepanier Official
Community Plan
Schedule 'E'
Bylaw No. 1303



DRAFT - JAN 12, 2012

Note:
This map has been consolidated for office purposes and includes information that is not part of the official Development Permit Area map. The Regional District makes no representation regarding the accuracy of this map and users are advised to refer to an updated, accurate copy of the map as required.

Latest Amending Bylaw # xxxx-xx

Consolidated to (date)